


Colorado Springs City Council District 3

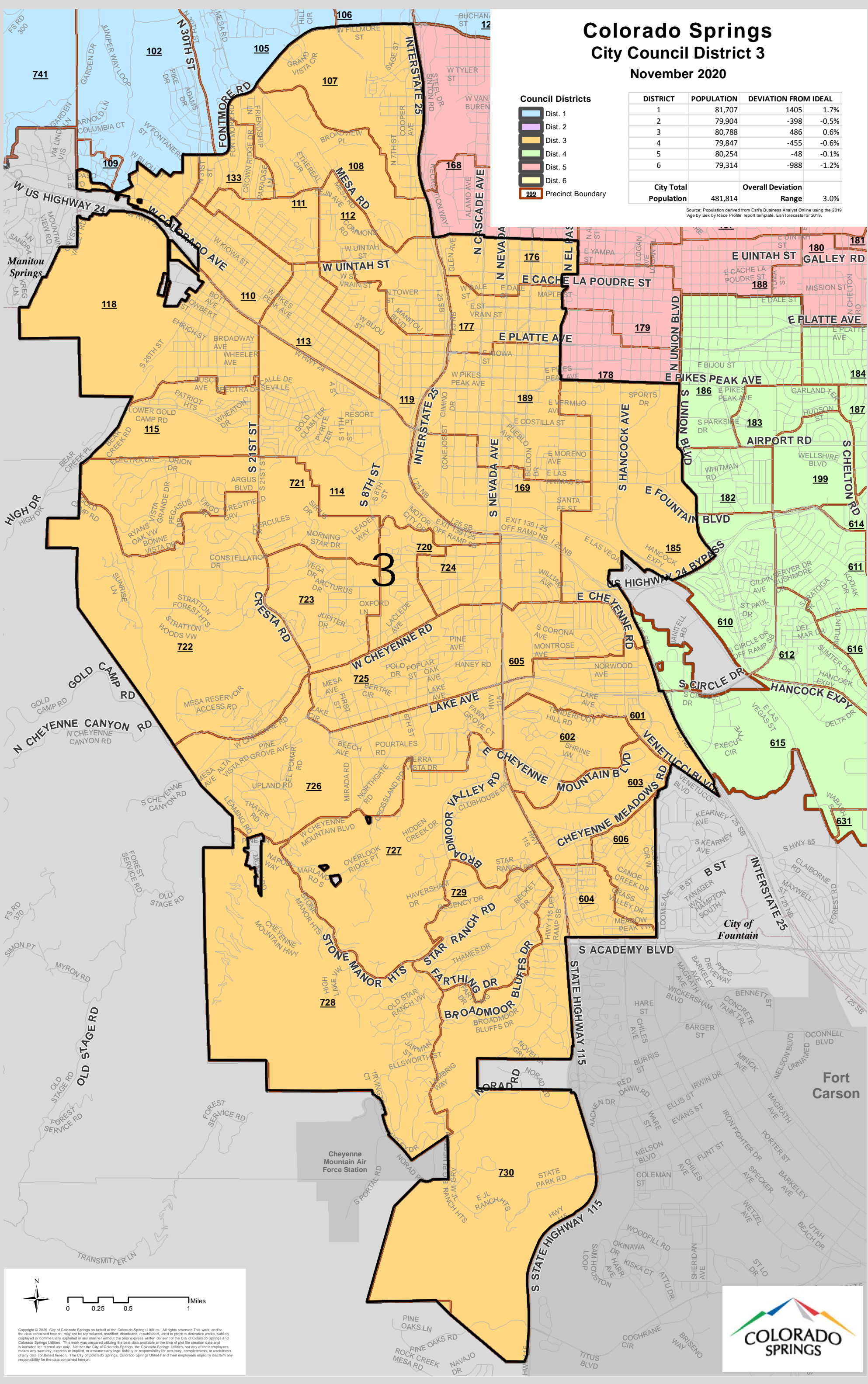
November 2020

Council Districts

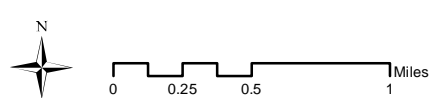


DISTRICT	POPULATION	DEVIATION FROM IDEAL
1	81,707	1405 1.7%
2	79,904	-398 -0.5%
3	80,788	486 0.6%
4	79,847	-455 -0.6%
5	80,254	-48 -0.1%
6	79,314	-988 -1.2%
City Total	Population	Overall Deviation
	481,814	Range 3.0%

Source: Population derived from Esri's Business Analyst Online using the 2019 'Age by Sex by Race Profile' report template. Esri forecasts for 2019.



3



Copyright © 2020 City of Colorado Springs on behalf of the Colorado Springs Utilities. All rights reserved. This work, and/or the data contained herein, may not be reproduced, modified, distributed, republished, used to prepare derivative works, publicly displayed or commercially exploited in any manner without the prior express written consent of the City of Colorado Springs and Colorado Springs Utilities. This work was prepared utilizing the best data available at the time of plot file creation date and is intended for internal use only. Neither the City of Colorado Springs, the Colorado Springs Utilities, nor any of their employees makes any warranty, express or implied, or assumes any legal liability or responsibility for accuracy, completeness, or usefulness of any data contained herein. The City of Colorado Springs, Colorado Springs Utilities and their employees explicitly disclaim any responsibility for the data contained herein.

